

THE  
**JAMAICA GAZETTE**  
**SUPPLEMENT**

**PROCLAMATIONS, RULES AND REGULATIONS**

1999

---

---

Vol. CXLVIII

MONDAY, SEPTEMBER 22, 2025

No. 345

---

---

No. 409

**THE FOREST ACT**

THE FOREST (EQUITY AND YORK, ST. JAMES FOREST MANAGEMENT AREA)  
(DECLARATION) ORDER, 2025

In exercise of the power conferred upon the Minister by section 7(1)(a) of the Forest Act, and of every other power hereunto enabling, the following Order is hereby made:—

1. This Order may be cited as the Forest (Equity and York, St. James Forest Management Area) (Declaration) Order, 2025.

2. The areas described in Part I of the Schedule, and delineated on the maps set out in Part II thereof, is declared a forest management area and shall be known as the Equity and York, St. James Forest Management Area.

## SCHEDULE

(Paragraph 2)

## PART—I

*Equity and York, St. James Forest Management Area*

The Equity and York, St. James Forest Management Area is described as follows—

## Block A

All that parcel of Crown Land part of Equity and York Numbered as Forest 6 on the Equity and York Land Settlement plan, being part of Volume 1208 Folio 940, with Land Valuation Number 042A6X02001, situated in the parish of St. James and containing by estimation 17.665 hectares butting and bounded as follows—

- Northerly — on lands with Land Valuation Numbers 042A6X04018, 042A6X04017, 042A6X04016, on land registered at Volume 687 Folio 97 with Land Valuation Number 042A6X04015, on lands with Land Valuation Numbers 042A6X04014, 042A6X04013 and 042A6X02003 and Lot 15 registered at Volume 1208 Folio 940 with Land Valuation Number 042A6X02001,
- Easterly — on Lot 15 and Lot 16 registered at Volume 1208 Folio 940 with Land Valuation Number 042A6X02001,
- Southerly — on Castle Wemyss with Land Valuation Number 042C3Y04001,
- Westerly — on land registered at Volume 1208 Folio 940 with Land Valuation Number 042A6X02002 and on Main Road from Maroon Town to Virgin Valley,

or however otherwise the same land may be butted, bounded, known or otherwise described.

## Block B

All that parcel of Crown Land part of Equity and York numbered as Forest 5 on the Equity and York Land Settlement plan, situated in the parish of St. James and containing by estimation 5.008 hectares butting and bounded as follows—

- Northerly — on Lot 19 registered at Volume 1208 Folio 940,
- Easterly — on lands with Land Valuation Numbers 042A6X02004 and 042A6X02005,
- Southerly — on Castle Wemyss registered at Volume 1163 Folio 848 with Land Valuation Number 042B4Y01001, and on Castle Wemyss with Land Valuation Number 042C3Y04001,

---



---

SCHEDULE, *contd.*

Westerly — on Lot 16 registered at Volume 1208 Folio 940 with Land Valuation Number 042A6X02001;

or however otherwise the same land may be butted, bounded, known or otherwise described.

Block C

All that parcel of Crown Land part of Equity and York Numbered as Forest 4 on the Equity and York Land Settlement plan registered at Volume 1039 Folio 269 with Land Valuation Number 042B4W02055, situated in the parish of St. James and containing by estimation 6.101 hectares butting and bounded as follows—

Northerly — on Parochial Road from Virgin Valley to Virgin Valley and to Dumfries,

*Easterly* — on Parochial Road from Virgin Valley to Dumfries,

*Southerly* — on Lot 25 registered at Volume 1039 Folio 269 with Land Valuation Number 042B4W02060, on footpath and on Lot 23 registered at Volume 1039 Folio 269 with Land Valuation Number 042B4W02058,

*Westerly* — on Lot 24 registered at Volume 1039 Folio 269 with Land Valuation Number 042B4W02059,

or however otherwise the same land may be butted, bounded, known or otherwise described.

Block D

All that parcel of Crown Land part of Equity and York numbered as Forest 3 on the Equity and York Land Settlement plan registered at Volume 1039 Folio 269 with Land Valuation Number 042B4W02054, situated in the parish of St. James and containing by estimation 5.967 hectares butting and bounded as follows—

Northerly — on Lot 33 registered at Volume 1039 Folio 269 with Land Valuation Number 042B4W02068, Lot 56 registered at Volume 1039 Folio 269 with Land Valuation Number 042B4W02091 and on parcel known as “Private 4”,

*Easterly* — on a Parochial Road from Virgin Valley to Wemyss and on Lot 53 registered at Volume 1039 Folio 269 with Land Valuation Number 042B4W02088,

*Southerly* — on Castle Wemyss registered at Volume 1079 Folio 425 with Land Valuation Number 042B4W01001,

---



---

SCHEDULE, *contd.*

*Westerly* — on Lot 29 with Land Valuation Number 042B4W02064 and Lot 32 with Land Valuation Number 042B4W02067;

or however otherwise the same land may be butted, bounded, known or otherwise described.

**Block E**

All that parcel of Crown Land part of Equity and York numbered as Forest 7 on the Equity and York Land Settlement plan registered at Volume 1039 Folio 269 with Land Valuation Number 042B4W02056, situated in the parish of St. James and containing by estimation 22.976 hectares butting and bounded as follows—

*Northerly* — on footpath, Lot 58 registered at Volume 1039 Folio 269 with Land Valuation Number 042B4W02093, New Canaan Forest Management Area Lot 110 registered at Volume 1433 Folio 212 with Land Valuation Number 042B1Y02018, Lot 111 registered at Volume 1233 Folio 472 with Land Valuation Number 042B1Y02028, and on land with Land Valuation Number 042B4X01001,

*Easterly* — on Parochial Road from Dumfries to Wemyss, on lands with Land Valuation Numbers 042B4X01002, 042B4X01005, 042B4X01006, on Parochial Road from Dumfries to Wemyss, on lands with Land Valuation Numbers 042B4X01007, 042B4X01008, on parochial road from Dumfries to Wemyss, on land with Land Valuation Number 042B4X01009, and on Parochial Road from Dumfries to Wemyss,

*Southerly* — on lands with Land Valuation Numbers 042B4X01010, 042B4X01011, 042B4X01013, on Lot 57 registered at Volume 1039 Folio 269 with Land Valuation Number 042B4W02092 and on land with Land Valuation Number 042B4X01016,

*Westerly* — on parochial road to Wemyss and on foot path,


*Internally* — on Lot 59 registered at Volume 1039 Folio 269 with Land Valuation Number 042B4W02094,

or however otherwise the same land may be butted, bounded, known or otherwise described.


SCHEDULE, *contd.*

PART—II

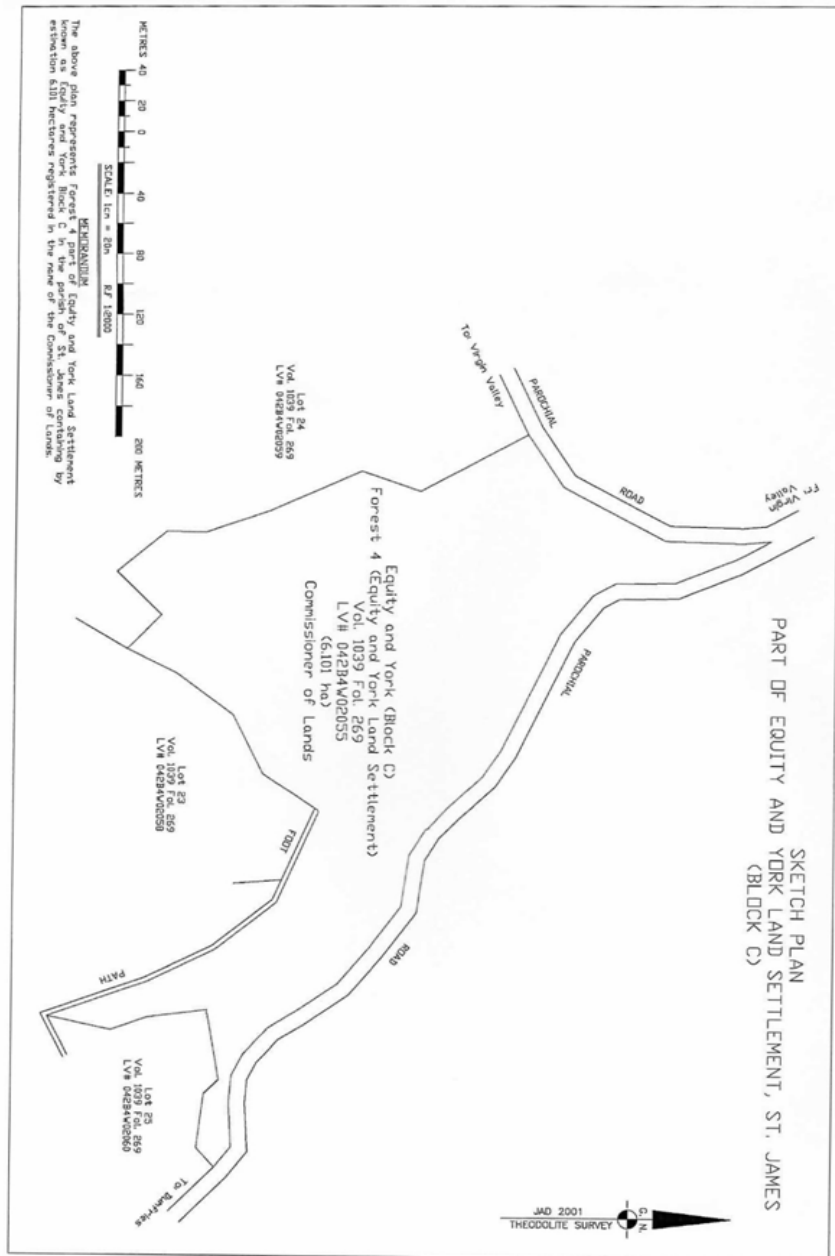
*Delineation of Equity and York, St. James Forest Management Area*



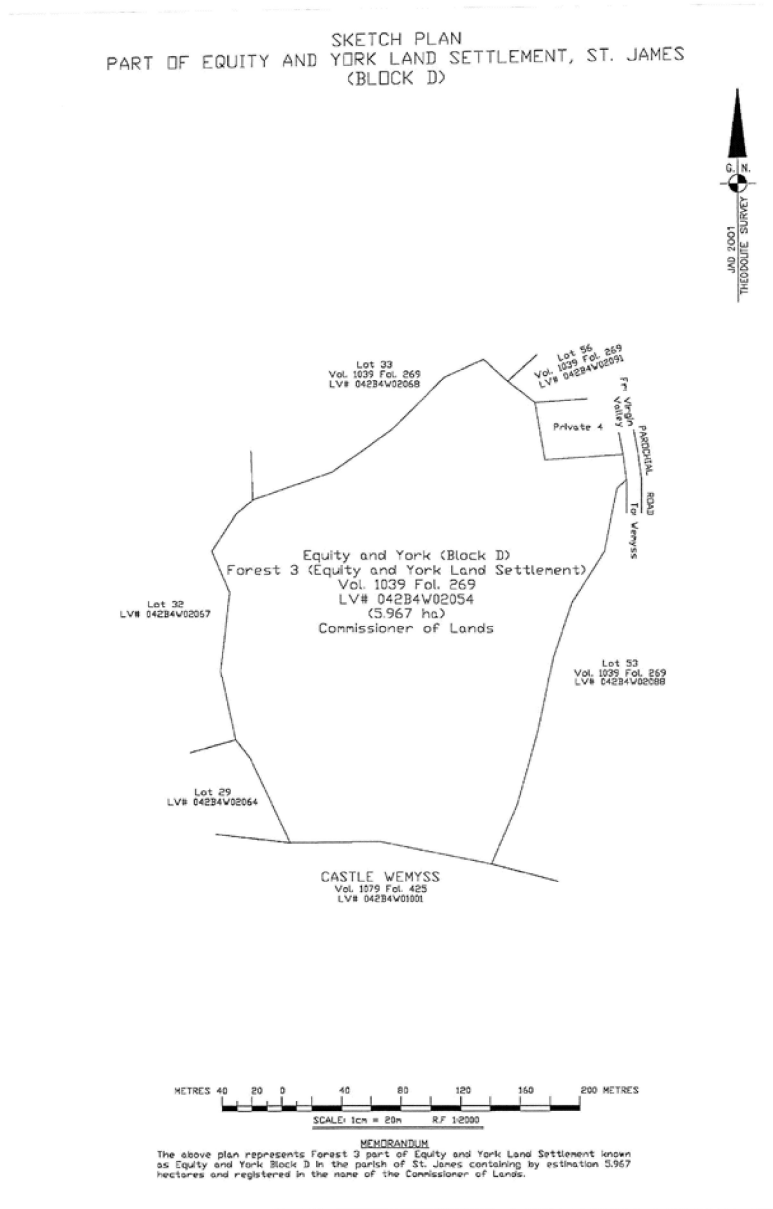
SCHEDULE, *contd.*



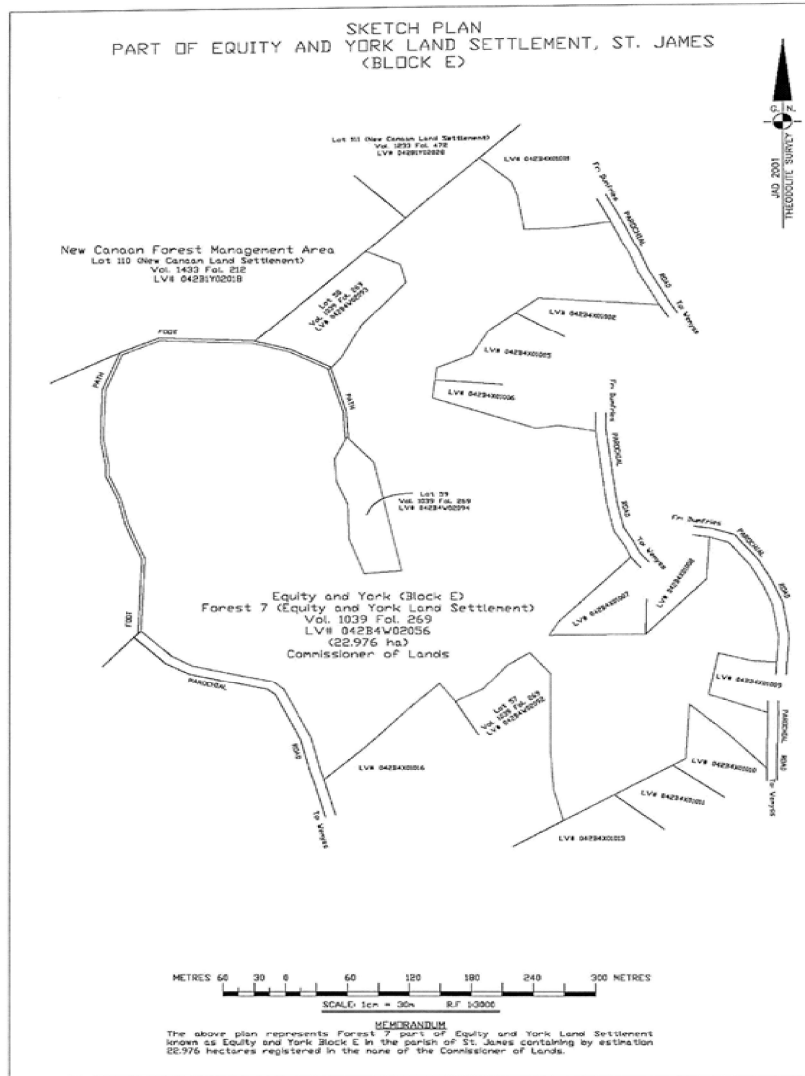
SCHEDULE, *contd.*



SCHEDULE, *contd.*



SCHEDULE, *contd.*



Dated this 25th day of August, 2025.

ANDREW HOLNESS  
Prime Minister and Minister of Economic  
Growth and Job Creation.